











Robert Frost - Old Stage Coach Scenic Byway

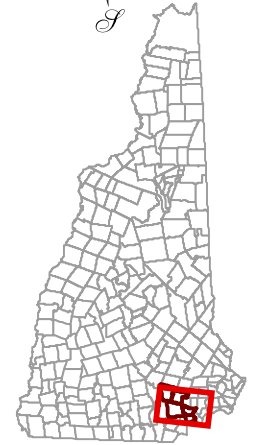
Old Stage Coach Landmarks

- 1 . The Green Tunnel
- 2 . Atkinson Congregational Church
- 3 . Atkinson Town Center
- 4 . Dow Common and Civil War Memorial
- 5 . Atkinson Academy
- 6 . Atkinson Historic Sites- 41 Buildings
- 7 . Atkinson Cemetery
- 8 . Atkinson Town Pound
- 9 . Hampstead Historical Society
- 10 . Hampstead Village Center
- 11 . Hampstead Village Cemetery
- 12 . Hampstead Meeting House
- 13 . Hampstead Town Hall
- 14 . Hampstead Congregational Church
- 15 . Town Beach at Wash Pond
- 16 . Sanborn Campground
- 17 . Camp Tel Noar
- 18 . Historic Stage Coach Stop
- 19 . Ordway Park
- 20 . Rockingham Recreational Trail-Fremont Branch
- 21 . Chester Civil War Memorial
- 22 . Stevens Memorial Hall
- 23 . Chester Village Cemetery
- 24 . Chester Congregational Church
- 25 . Eliot Tavern
- 26 . Chester Brick School House
- 27 . Chester Town Pound
- 28 . Longmeadow Cemetery
- 29 . Campground- Calef Lake
- 30 . Longmeadow Congregational Church
- 31 . Auburn Town Pound
- 32 . Massabesic Lake Boat Ramp
- 33 . Auburn Town Hall
- 34 . Rockingham Recreational Trail Connection

Robert Frost Landmarks

- 1 . Massabesic Lake- Waterfront Park
- 2 . Massabesic Yacht Club
- 3 . Canoe/Kayak Launch Deer Neck Bridge
- 4 . NH Audubon Nature Center and Trail Network
- 5 . Corneliussen Orchards- Conservation Land
- 6 . J & F Farms & Farmstand- Conservation Land
- 7 . Beaver Lake and Town Beach
- 8 . Matthew Thornton House
- 9 . Pinkerton Academy
- 10 . Original Derry Village Center
- 11 . Alan Shepard Homestead Marker
- 12 . Derry Farmer's Market (Seasonal)
- 13 . Forest Hill Cemetery
- 14 . MacGregor Park
- 15 . Granite State Rail Trail
- 16 . Historic Train Station (now restaurant)
- 17 . Historic Fire Station- Now Restaurant
- 18 . Adams Memorial Building Opera House- Derry Museum
- 19 . Robert Frost Homestead
- 20 . Stark Monument
- 21 . Warner Hill Fire Tower
- 22 . Ballard Forest State Park and Taylor Mill
- 23 . Island Pond
- 24 . Weber Town Forest

-  Old Stage Coach Landmarks
-  Old Stage Coach Scenic Byway
-  Robert Frost Landmarks
-  Robert Frost Scenic Byway
-  Major Roads
-  Local Roads
-  Town Boundaries
-  Conservation Lands
-  Lakes
-  Rivers & Streams



SNHPC
ROCKINGHAM
PLANNING
COMMISSION

Data Sources:
 NH GRANIT Digital Data (1:24,000)
 NH Department of Transportation
 SNHPC
 RPC
 SNHPC makes no representations or
 guarantees to the accuracy of the features
 and designations of this map.
 Map Produced by GIS Service
 SNHPC 2014 Contact: gis@snhpc.org;
 Ph: (603) 669-4664
 This map is for planning purposes only.
 It is not to be used for legal boundary
 determinations or for regulatory purposes.