


GIS/Spatial Analysis

A Geographic Information System (GIS) allows for the visualization, interpretation and organization of geographic data. This makes GIS an invaluable tool for understanding relationships and patterns between disparate data that would not be readily apparent otherwise. SNHPC uses GIS on a daily basis to support planning staff and region-wide efforts.

- Conducting land use analysis
- Providing a repository for U.S. Census data
- Maintaining/updating data for projects such as open space plans, master plans, hazard mitigation plans, zoning updates, tax mapping, road base maps, and many others.

THE PEOPLE AND PLACES OF OUR REGION



SNHPC STAFF

Sylvia von Aulock, Executive Director
Nathan Miller, AICP, Deputy Executive Director
Benjamin Herbert, Mobility Manager
Adam Hlasny, Senior Transportation Planner
Linda Moore-O'Brien, Office Administrator
Suzanne Nienaber, Senior Planner
Cameron Prolman, Regional Planner
Anthony Summers, Field Technician
Zachary Swick, Senior GIS Analyst
David Tilton, Regional Transportation Planner
Tammy Zamoyski, Regional Planner
Yutian Zhang, Financial Administrator



Southern NH Planning Commission
438 Dubuque Street
Manchester, NH 03102

Updated June 2023



SOUTHERN NEW HAMPSHIRE
PLANNING COMMISSION

*Planning for a
Sustainable Future*




603-669-4664



www.snhpc.org



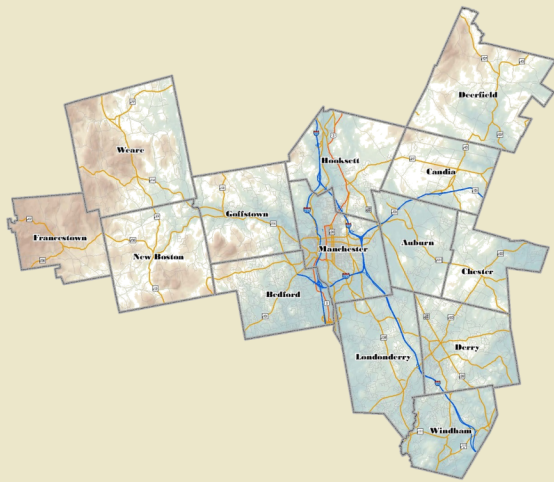
facebook.com/snhpc



OUR PURPOSE

The Southern NH Planning Commission (SNHPC) is one of nine regional planning commissions in New Hampshire, formed under NH Statutes in 1966.

SNHPC provides its member communities the guidance, information, and assistance they need to navigate complexities related to land use and transportation planning. We help communities successfully negotiate various regulatory, funding, and outreach priorities to ensure their planning processes are successful.



SNHPC COMMUNITIES: Auburn, Bedford, Candia, Chester, Deerfield, Derry, Francestown, Goffstown, Hooksett, Londonderry, Manchester, New Boston, Weare, and Windham.

With a commitment to collaboration, SNHPC helps maximize opportunities for the region and address concerns that may cross municipal, regional, and even state borders.

WHAT SNHPC DOES FOR YOU

Planning Assistance

SNHPC strives to craft tailored solutions for the many planning needs of our member communities. Areas of planning expertise include:

- Master Plan Development
- Hazard Mitigation Planning
- Economic Development Assistance
- Zoning & Land Use Regulation Assessment/ Review/Update
- Regional Impact Project Review
- Planning Department Assistance with Plan Review
- Capital Improvement Program & Impact Fee Facilitation and Updating
- Hosting/Facilitating Community Engagement Events
- Presentations/Education on Land Use and Transportation
- Public Surveys and Data Analysis



Transportation Assistance

SNHPC is the Metropolitan Planning Organization (MPO) for the region. The MPO is an organization that oversees transportation planning in Greater Manchester, working with federal, state, and local entities to carry out transportation programming and policies through the lens of inclusive public processes.

INNOVATE

- Climate Adaptation Action Planning
- Electric Vehicle Charging Planning
- Transit-Oriented Development Coordination
- CommuteSmart NH Assistance
- Freight and Congestion Management

ENGAGE/EDUCATE

- Community Transportation Awareness
- Road Safety Audit Guidance
- Mobility Management and Transit Service Coordination/Outreach
- Federal and State Transportation Grant Assistance

COLLABORATE

- Assist with Active Transportation, Trails, & Byways
- Endorse Rail Trail Connections
- Actively Solicit Public, Agency, and Stakeholder Feedback to Inform Planning Efforts

QUANTIFY/INFORM

- Traffic Counting Program (1,200 locations)
- Bike-Ped Counting Program (65+ locations)
- Pavement, Sidewalk, and Crosswalk Assessments
- Surveying Stakeholders on Transportation Needs