

RAIL TRAIL PASSPORT



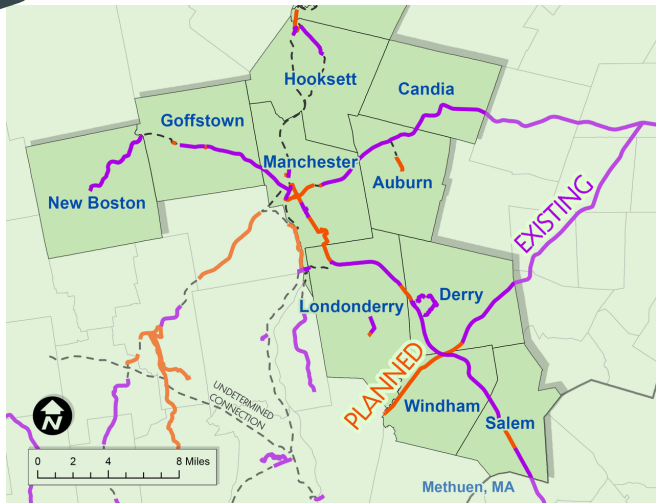
2022



SNHPC

SOUTHERN NEW HAMPSHIRE
PLANNING COMMISSION

SOUTHERN NH RAIL TRAILS



RAIL TRAILS FEATURED IN THIS PASSPORT:

- Derry
- Goffstown
- Hooksett
 - Riverwalk
 - Heads Pond
- Londonderry
- Manchester
 - Heritage
 - Piscataquog
 - South Manchester
- New Boston
- Windham

DERRY RAIL TRAIL

FAST FACTS

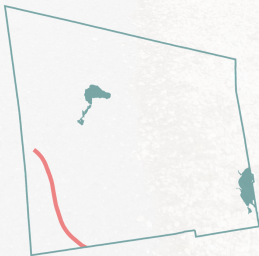


Length: 4 mi.

Surface: Paved

Website: www.derryrailtrail.org

Did you know? The Derry Depot, which bustled in the 1800s with people and goods traveling throughout New England, still stands on the trail and is home to a restaurant on West Broadway.



DATE:

GOFFSTOWN RAIL TRAIL

FAST FACTS



Length: 5.5 mi. Surface: Hard-packed gravel

Website: www.goffstownrailtrail.org

Did you know? The Goffstown Rail Trail makes the list of “Top 10 Rail Trails in New Hampshire” published by the Rails to Trails Conservancy.



DATE:

HOOKSETT TRAILS

FAST FACTS



Heads Pond: 2.9 mi, unpaved

Riverwalk: 0.7 mi, unpaved

Website: tinyurl.com/hooksett-trails

Did you know? The Merrimack River is 117 miles long, forming in Franklin, NH and emptying into the Gulf of Maine at Newburyport, MA.



DATE:

LONDONDERRY RAIL TRAIL

FAST FACTS



Length: 4.5 mi.

Surface: Paved

Website: www.londonderrytrails.org

Did you know? When Phase VI of the trail is completed, one will be able to access the Aviation Museum of New Hampshire on foot or by bicycle!



DATE:

MANCHESTER TRAILS

FAST FACTS



Heritage Trail: 6.1 mi., partially-finished

Piscataquog Trail: 2.1 mi, paved

South Manchester Rail Trail: 2.4 mi, paved

Website: tinyurl.com/manch-trails

Did you know? You can take the Piscataquog Trail to a NH Fisher Cats game from the West Side of Manchester or Goffstown. Play ball!



DATE:

NEW BOSTON RAIL TRAIL

FAST FACTS



Length: 3.9 mi. Surface: Hard-packed gravel

Website: www.nbrailtrail.com

Did you know? According to historical records, the last New Boston-bound passenger train arrived at 2:55pm on June 13, 1931. The tracks were torn up four years later.



DATE:

WINDHAM RAIL TRAIL

FAST FACTS



Length: 4.3 mi.

Surface: Paved (3.5 mi)

Website: www.windhamrailtrail.org

Did you know?

Trains ran along this former section of railroad in Windham from 1849 to 1980.



DATE:

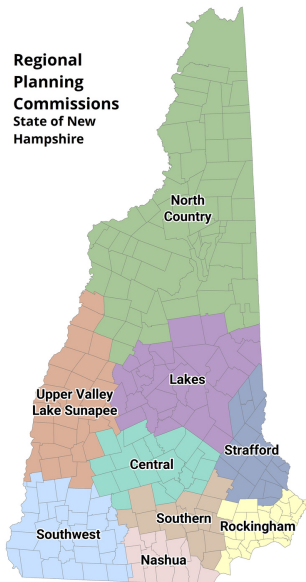
RIDE THE GRANITE STATE



When completed, the Granite State Rail Trail will be a mostly off-road route from Lebanon to Salem. As of 2021 the longest section of the trail is the 57 contiguous miles from Lebanon to Boscawen.



Regional
Planning
Commissions
State of New
Hampshire



FOR MORE INFO, PLEASE VISIT:

GRANITE STATE RAIL TRAIL:

GSRTNH.ORG

RAIL TRAIL PASSPORT




2022

This passport was conceived as a way to increase awareness of the wonderful rail trail resources available in the Greater Manchester region.

To virtually stamp your passport, please visit the link below or scan the QR Code!

<https://arcg.is/OISXDz>



FOR MORE INFO ON SNHPC
AND OUR PROJECTS:

WWW.SNHPC.ORG

603-669-4664